APPENDIX B:
Aerial Photography (April 2016)

This appendix contains aerial photography of the Baldhead Island shoreline taken in April 3, 2016 by Independent Mapping Consultants, Inc.[1] An index sheet is provided as **Figure B-1** and the aerial photography is presented as **Figures B-2** through **B-15**. Also depicted in the figures are the monitoring baseline and profile azimuths summarized in **Table 2.1**.

[1] Independent Mapping Consultants, Inc.; 3909 Wrightsville Ave. Suite 200; Wilmington, NC 28403.

--This page intentionally left blank--

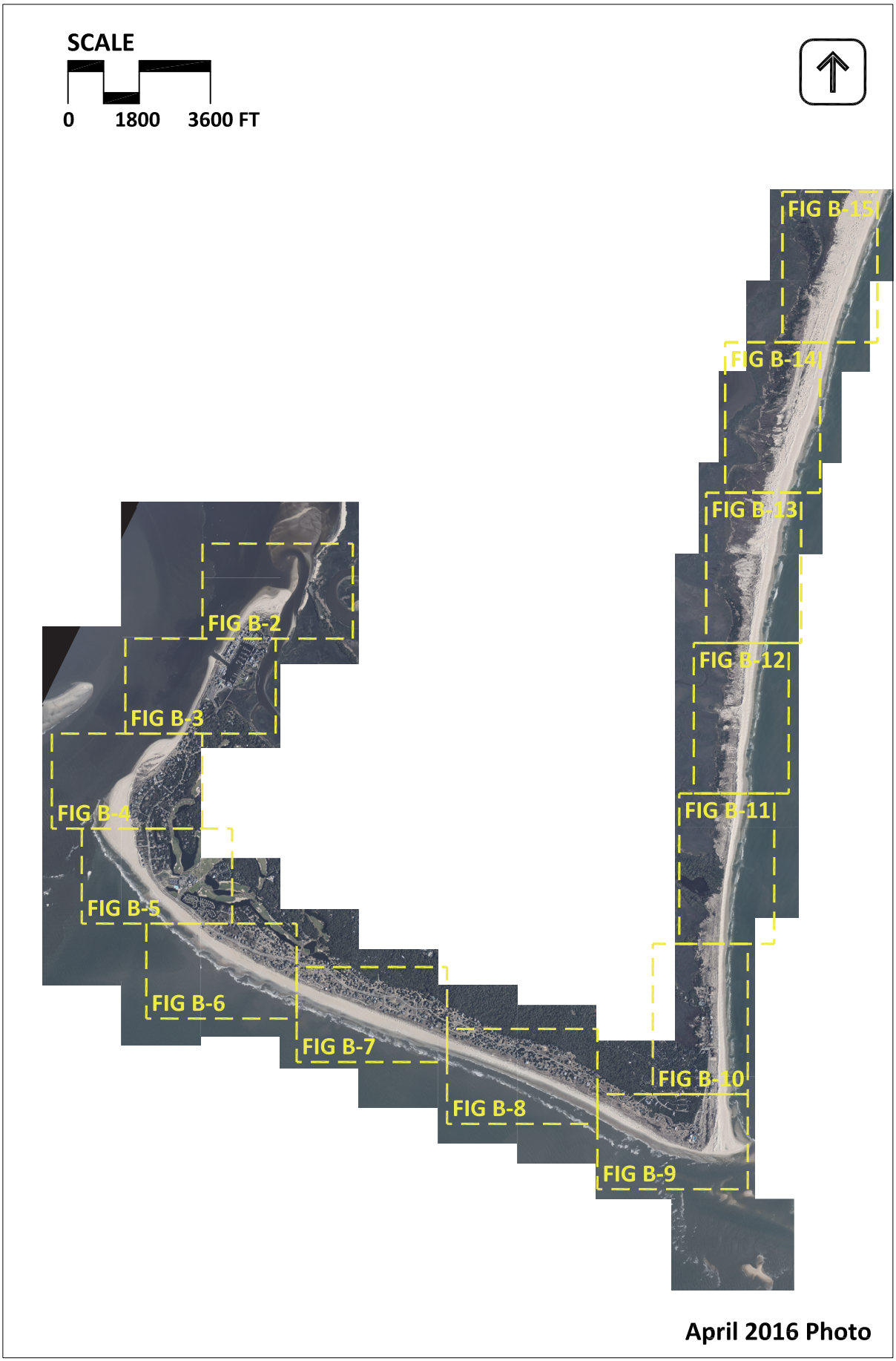

Figure B-1: Bald Head Island April 2016 aerial photography index sheet.



Figure B-2: Bald Head Island April 2016 aerial photography.

Figure B-3: Bald Head Island April 2016 aerial photography.



Figure B-4: Bald Head Island April 2016 aerial photography.

Figure B-5: Bald Head Island April 2016 aerial photography.



Figure B-6: Bald Head Island April 2016 aerial photography.



Figure B-7: Bald Head Island April 2016 aerial photography.



Figure B-8: Ba d Head Island April 2016 aerial photography.



Figure B-9: Bald Head Island April 2016 aerial photography.



Figure B-10: Bald Head Island April 2016 aerial pho.ography.

Figure B-11: Bald Head Island April 2016 aerial photography.

Figure B-12: Bald Head Island April 2016 aerial photography.

Figure B-13: Bald Head Island April 2016 aerial photography.

Figure B-14: Bald Head Island April 2016 aerial photography.

Figure B-15: Bald Head Island April 2016 aerial photography.