APPENDIX E:
Aerial Photography (March 2015)

This appendix contains aerial photography of the Baldhead Island shoreline taken in March 2015 by Carolina Resource Mapping, Inc.[1] An index sheet is provided as **Figure E-1** and the aerial photography is presented as **Figures E-2** through **E-15**. Also depicted in the figures are the monitoring baseline and profile azimuths summarized in **Table 2.1**.

[1] Carolina Resource Mapping, Inc.; 5917 Oleander Drive; Wilmington, NC 28403.

--This page intentionally left blank--

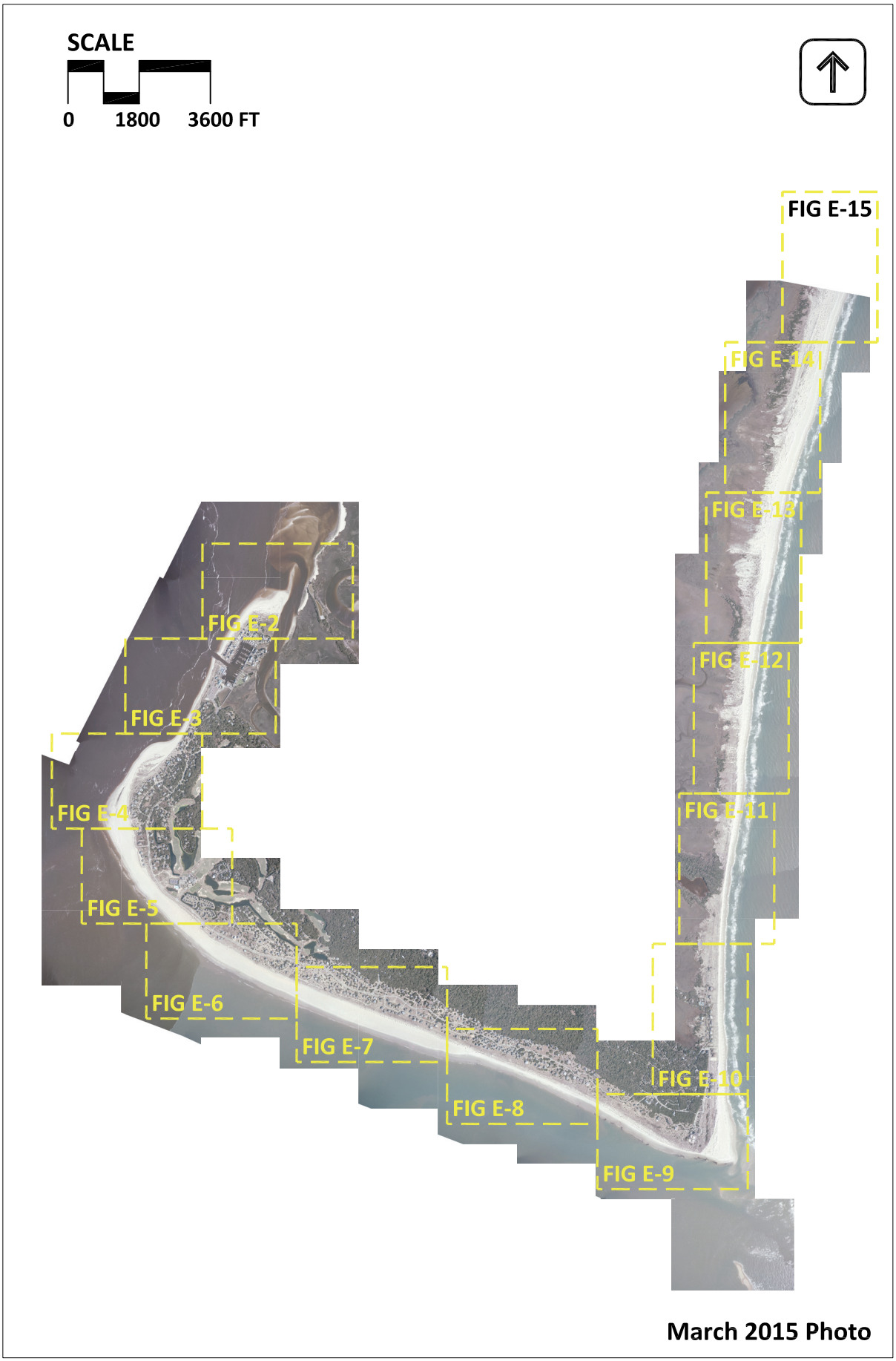

Figure E-1: Bald Head Island March 2015 aerial photography index sheet.

Figure E-2: Bald Head Island March 2015 aerial photography.

Figure E-3: Bald Head Island March 2015 aerial photography.



Figure E-4: Bald Head Island March 2015 aerial photography.

Figure E-5: Bald Head Island March 2015 aerial photography.



Figure E-6: Bald Head Island March 2015 aerial photography.



Figure E-7: Bald Head Island March 2015 aerial photography.



Figure E-8: Bald Head Island March 2015 aerial photography.



Figure E-9: Bald Head Island March 2015 aerial photography.



Figure E-10: Bald Head Island March 2015 aerial photography.

Figure E-11: Bald Head Island March 2015 aerial photography.

Figure E-12: Bald Head Island March 2015 aerial photography.

Figure E-13: Bald Head Island March 2015 aerial photography.



Figure E-14: Bald Head Island March 2015 aerial photography.



Figure E-15: Bald Head Island March 2015 aerial photography.