APPENDIX D:
Aerial Photography (April 2019)

This appendix contains aerial photography of the Baldhead Island shoreline taken on April 10th, 2019 by Greenman-Pedersen, Inc. (GPI)[1] An index sheet is provided as **Figure D-1** and the aerial photography is presented as **Figures D-2** through **D-13**. Also depicted in the figures are the monitoring baseline and profile azimuths summarized in **Table 2.1**.

[1] Greenman-Pederson, Inc.; 3909 Wrightsville Ave. Suite 200; Wilmington, NC 28403.

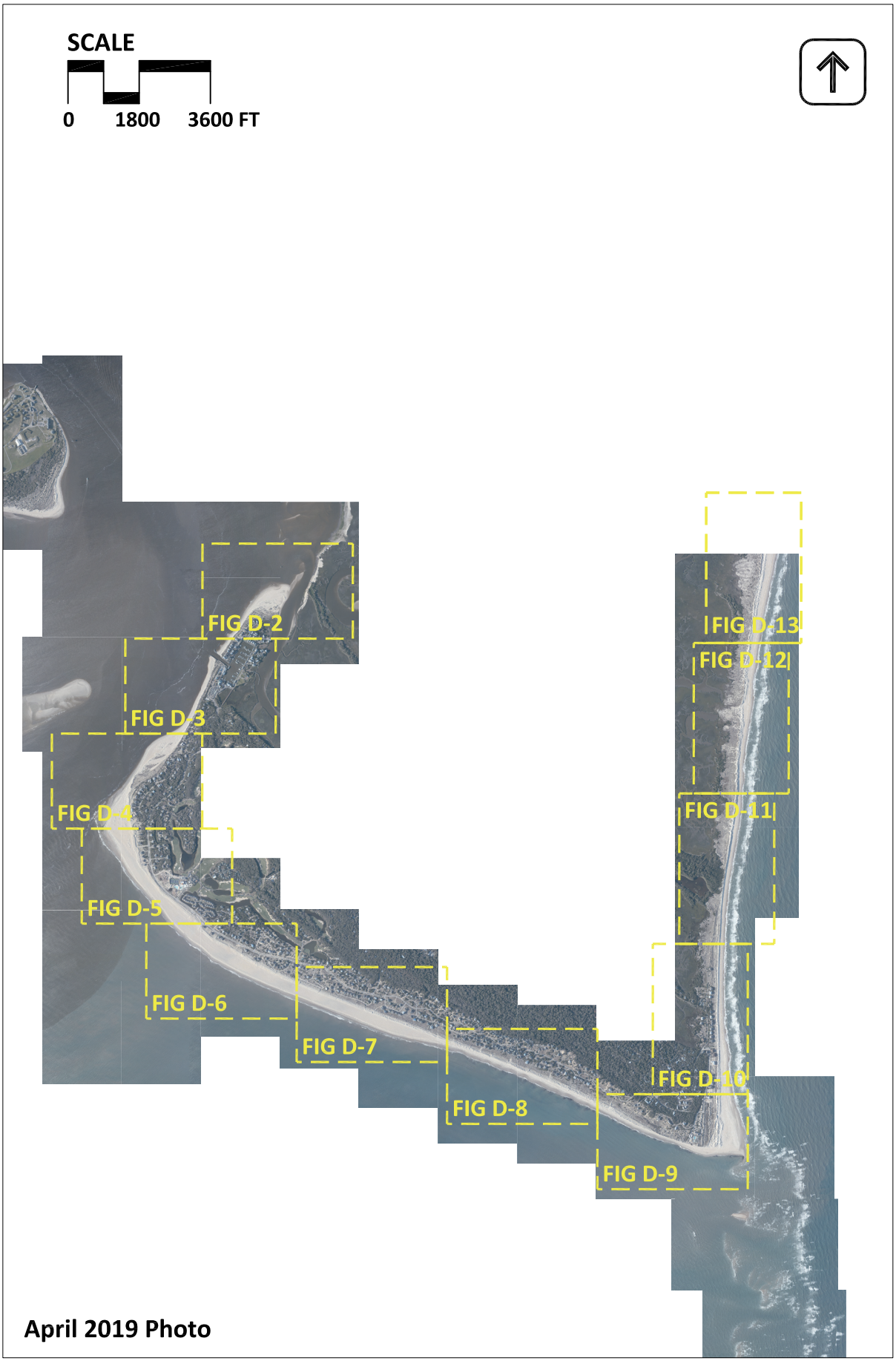

Figure D-1: Bald Head Island April 2019 aerial photography index sheet.



Figure D-2: Bald Head Island April 2019 aerial photography.



Figure D-3: Bald Head Island April 2019 aerial photography.



Figure D-4: Bald Head Island April 2019 aerial photography.



Figure D-5: Bald Head Island April 2019 aerial photography.



Figure D-6: Bald Head Island April 2019 aerial photography.



Figure D-7: Bald Head Island April 2019 aerial photography.



Figure D-8: Bald Head Island April 2019 aerial photography.



Figure D-9: Bald Head Island April 2019 aerial photography.



Figure D-10: Bald Head Island April 2019 aerial photography.



Figure D-11: Bald Head Island April 2019 aerial photography.



Figure D-12: Bald Head Island April 2019 aerial photography.



Figure D-13: Bald Head Island April 2019 aerial photography.