

APPENDIX B:

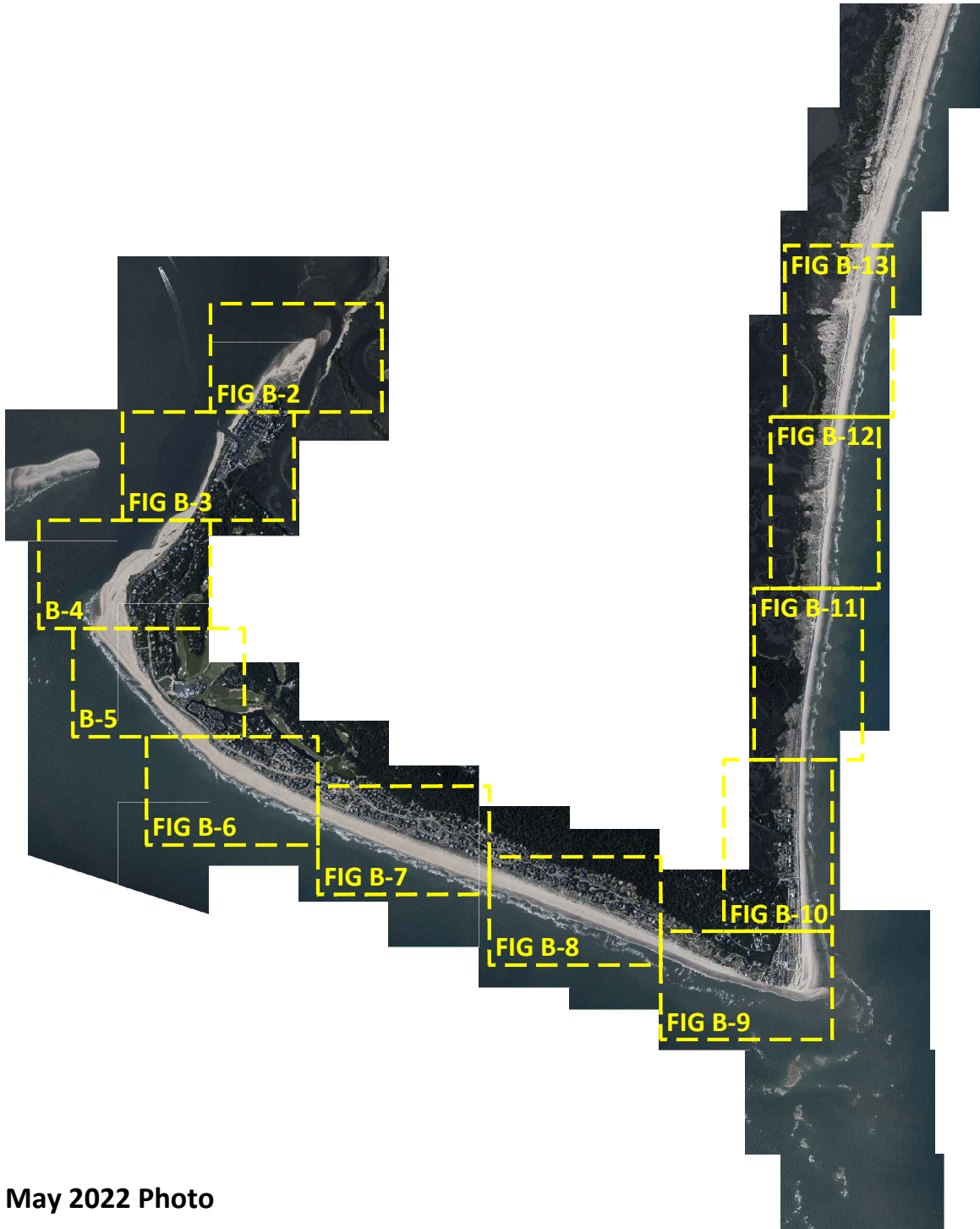
Aerial Photography (May 2022)

This appendix contains aerial photography of the Baldhead Island shoreline taken on May 20, 2022 by Greenman-Pedersen, Inc. (GPI)¹ An index sheet is provided as **Figure B-1** and the aerial photography is presented as **Figures B-2** through **B-13**. Also depicted in the figures are the monitoring baseline and profile azimuths summarized in **Table 2.1**.

¹ Greenman-Pederson, Inc.; 3909 Wrightsville Ave. Suite 200; Wilmington, NC 28403.

-- This page intentionally left blank --

SCALE
0 1800 3600 FT



May 2022 Photo

Figure B-1: Bald Head Island May 2022 aerial photography index sheet.



Figure B-2: Bald Head Island May 2022 aerial photography.



Figure B-3: Bald Head Island May 2022 aerial photography.

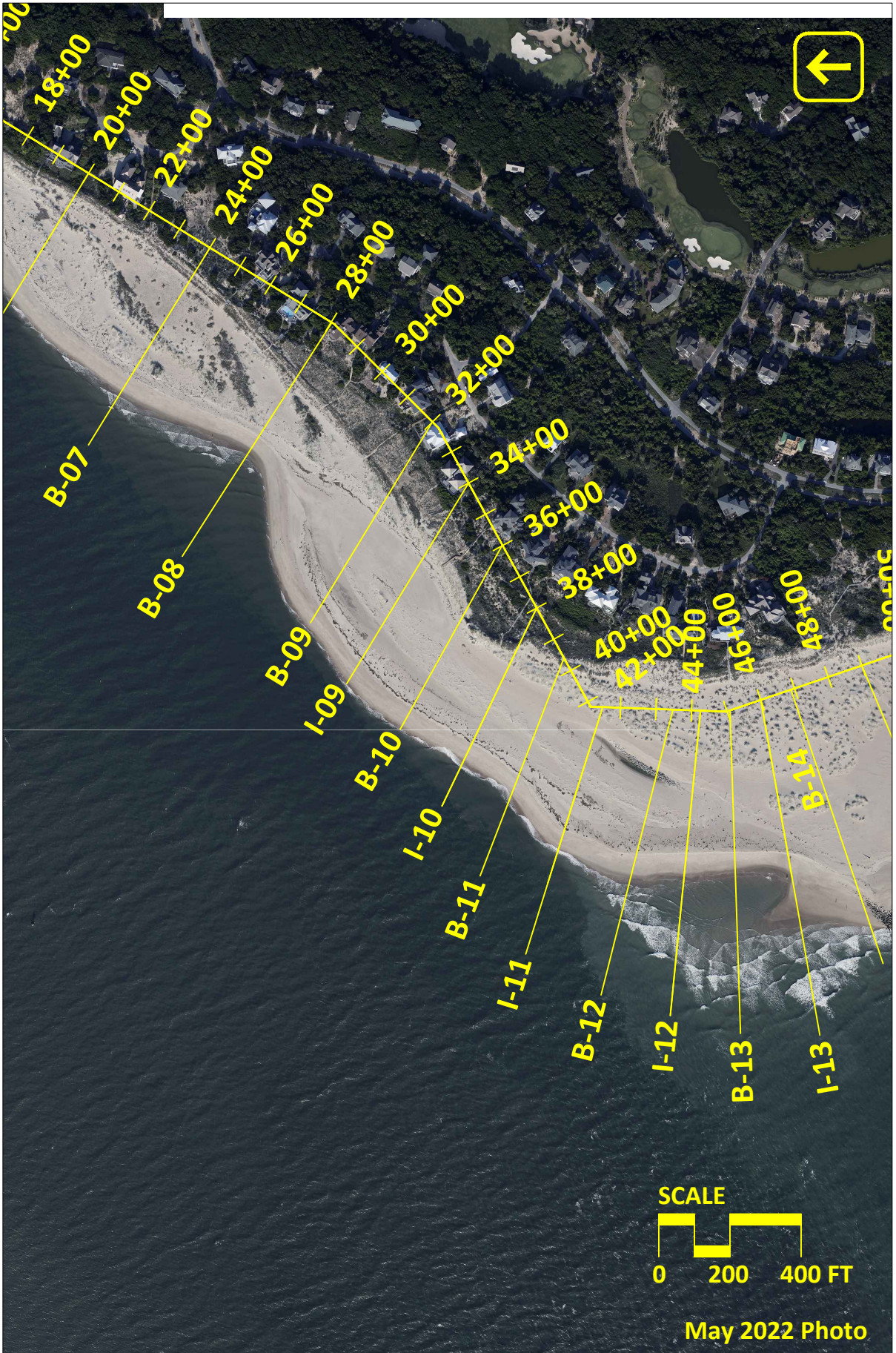


Figure B-4: Bald Head Island May 2022 aerial photography.



Figure B-5: Bald Head Island May 2022 aerial photography.

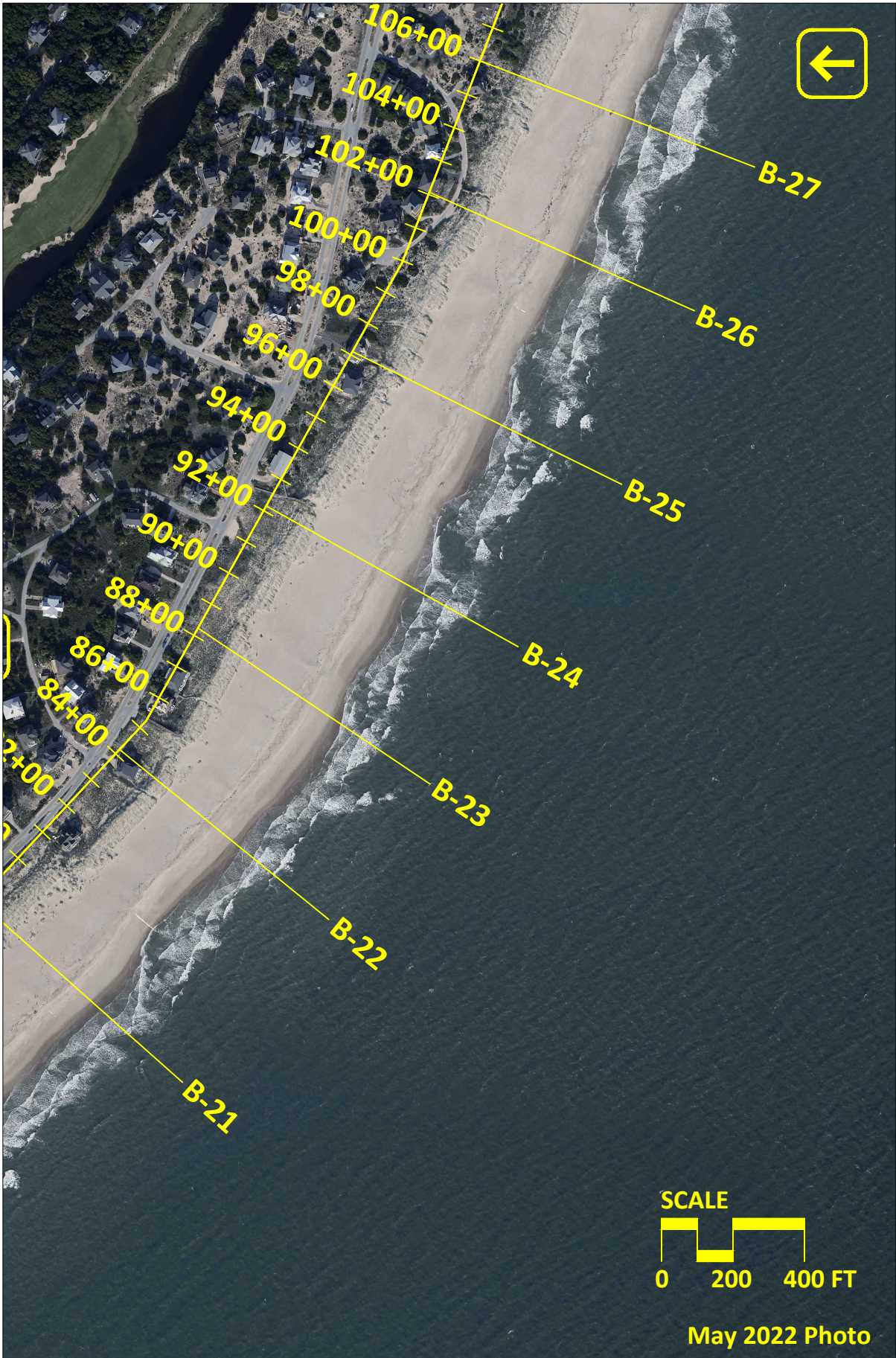


Figure B-6: Bald Head Island May 2022 aerial photography.




Figure B-7: Bald Head Island May 2022 aerial photography.




Figure B-8: Bald Head Island May 2022 aerial photography.




Figure B-9: Bald Head Island May 2022 aerial photography.



Figure B-10: Bald Head Island May 2022 aerial photography.




Figure B-11: Bald Head Island May 2022 aerial photography.




Figure B-12: Bald Head Island May 2022 aerial photography.




Figure B-13: Bald Head Island May 2022 aerial photography.