

# APPENDIX B:

## Aerial Photography (May 2023)

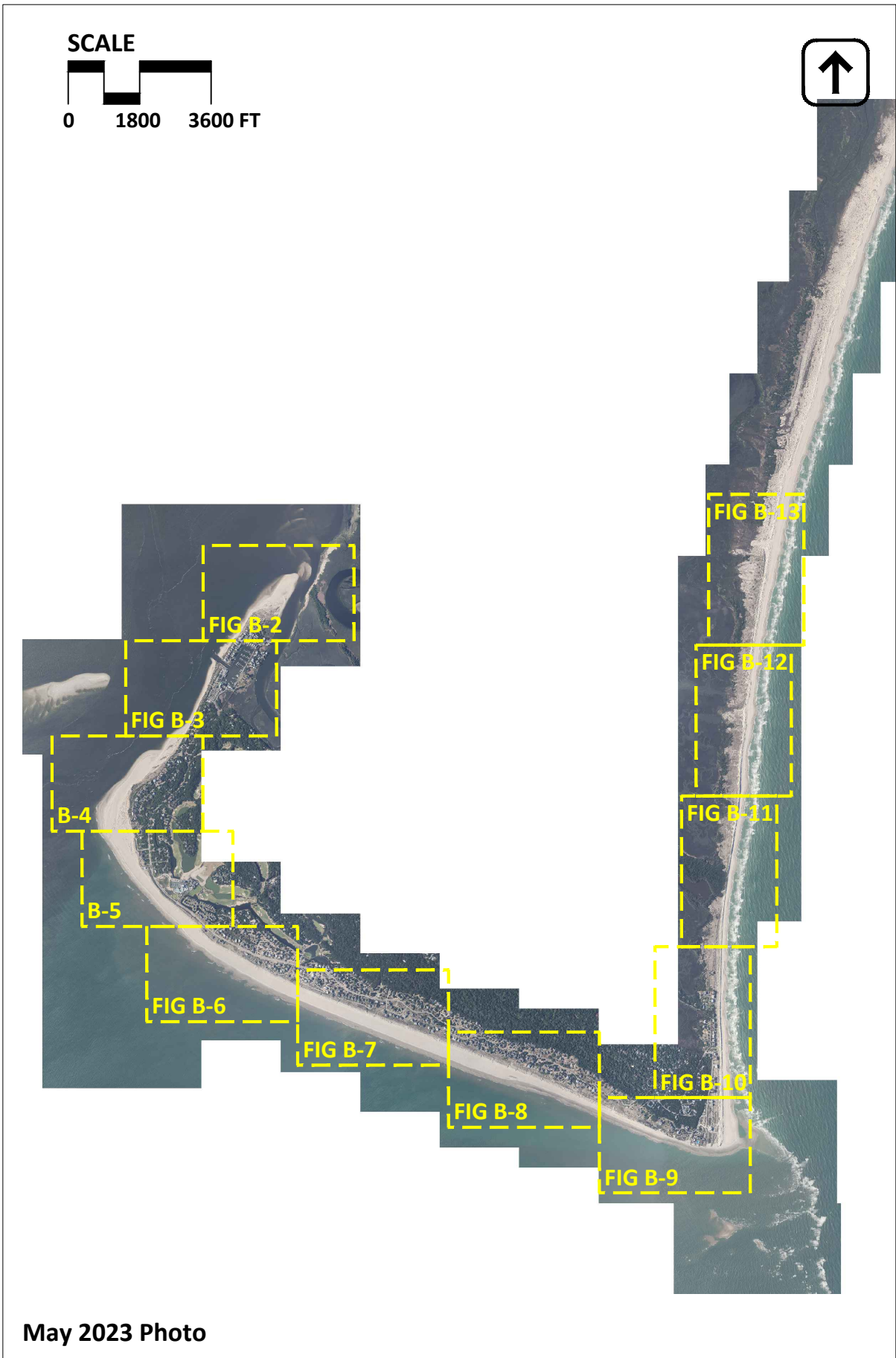
---

This appendix contains aerial photography of the Baldhead Island shoreline taken on May 10, 2023 by Greenman-Pedersen, Inc. (GPI)<sup>1</sup> An index sheet is provided as **Figure B-1** and the aerial photography is presented as **Figures B-2** through **B-13**. Also depicted in the figures are the monitoring baseline and profile azimuths summarized in **Table 2.1**.

---

<sup>1</sup> Greenman-Pederson, Inc.; 3909 Wrightsville Ave. Suite 200; Wilmington, NC 28403.

*-- This page intentionally left blank --*



**Figure B-1:** Bald Head Island May 2023 aerial photography index sheet.




**Figure B-2:** Bald Head Island May 2023 aerial photography.





**Figure B-3:** Bald Head Island May 2023 aerial photography.






**Figure B-4:** Bald Head Island May 2023 aerial photography.






**Figure B-5:** Bald Head Island May 2023 aerial photography.






**Figure B-6:** Bald Head Island May 2023 aerial photography.






**Figure B-7:** Bald Head Island May 2023 aerial photography.





**Figure B-8:** Bald Head Island May 2023 aerial photography.





**Figure B-9:** Bald Head Island May 2023 aerial photography.






**Figure B-10:** Bald Head Island May 2023 aerial photography.






**Figure B-11:** Bald Head Island May 2023 aerial photography.





**Figure B-12:** Bald Head Island May 2023 aerial photography.





**Figure B-13:** Bald Head Island May 2023 aerial photography.

*-- This page intentionally left blank --*